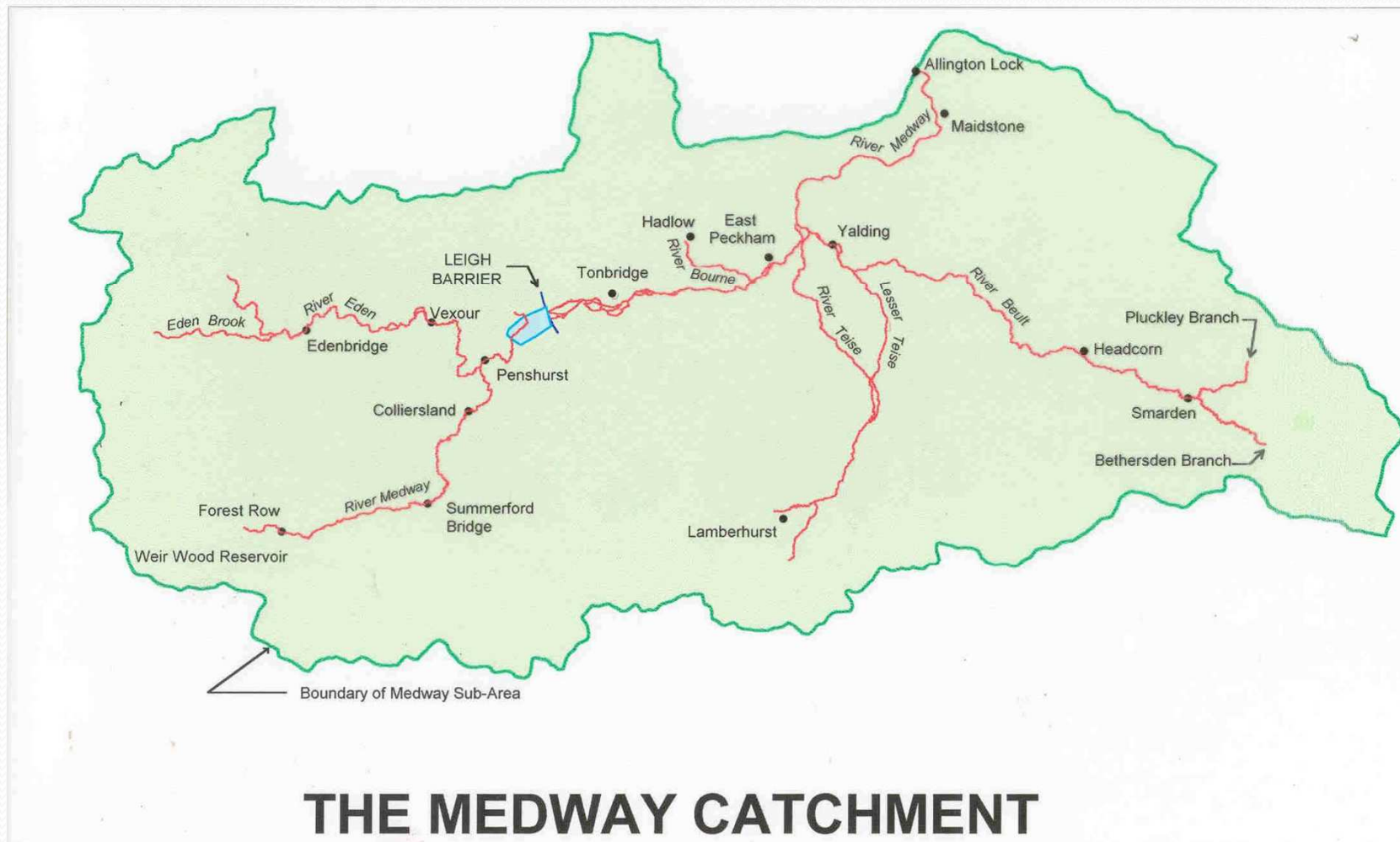
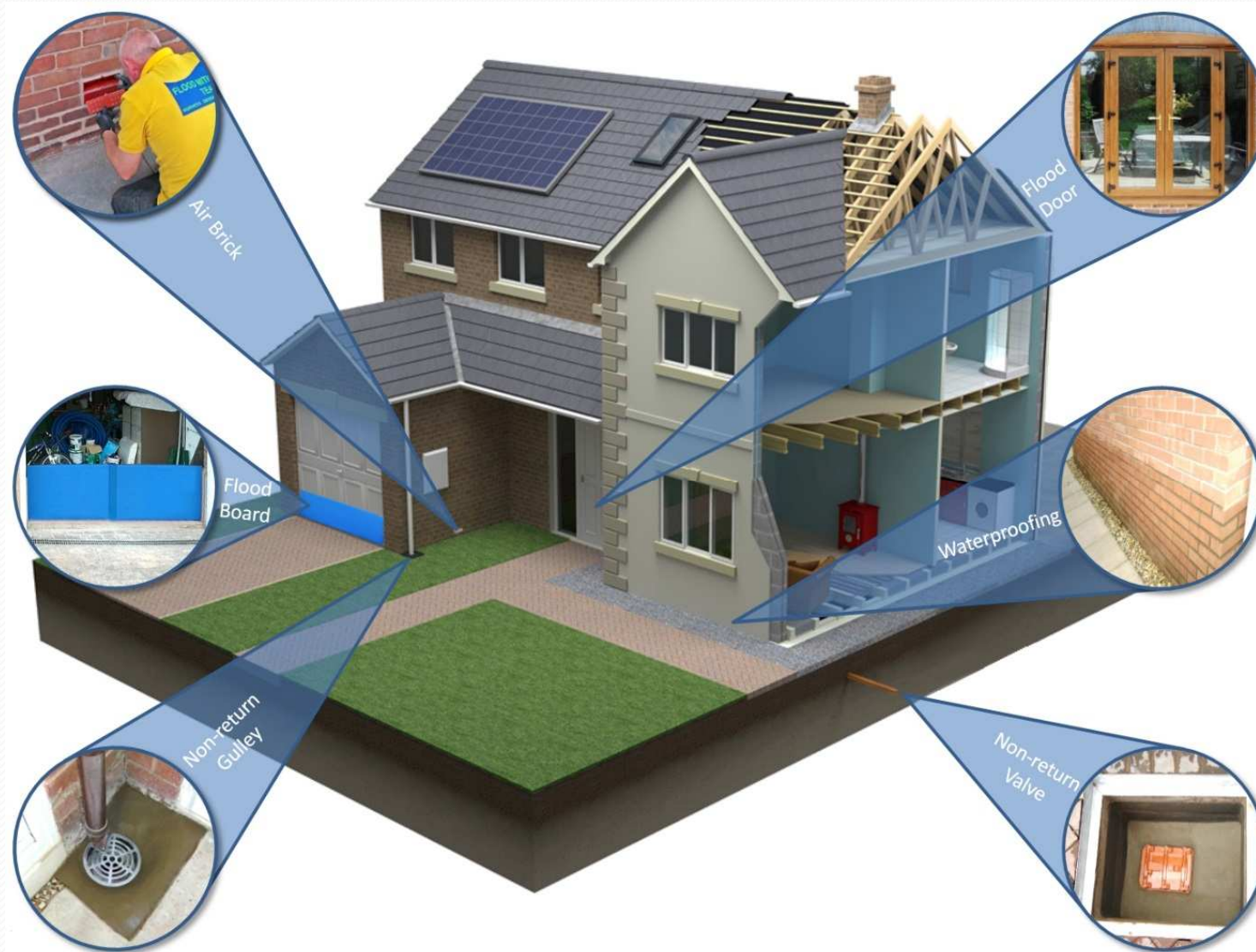


Middle Medway Flood Resilience Scheme (MIMFRS)

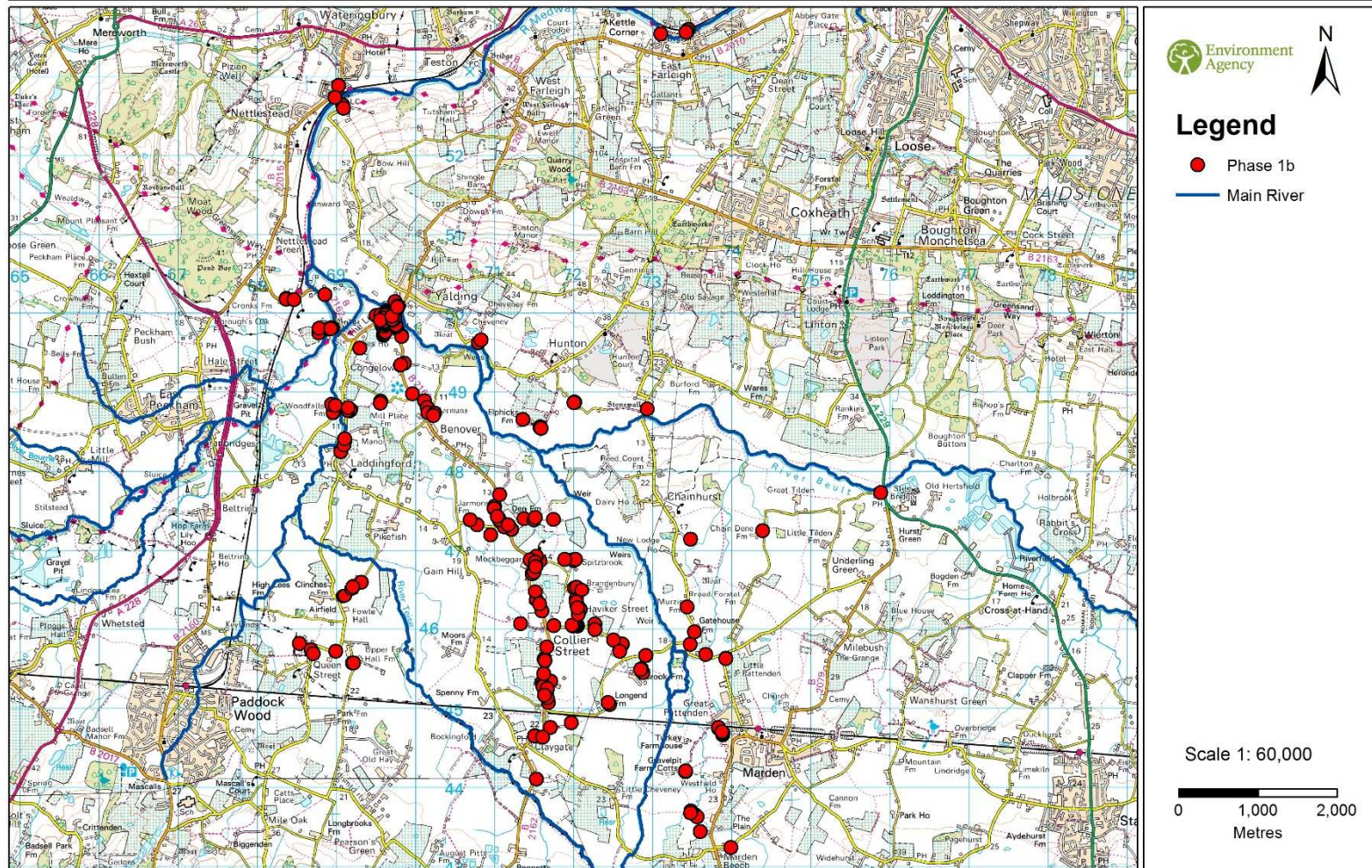
Peter Waring – Project Manager





MMFRS Project Area

Phase 1b Property Locations



© Environment Agency Copyright and/or database rights 2016. All rights reserved. © Crown copyright and database rights 2016. All rights reserved. Ordnance Survey licence number 100026380. Contact us: National Customer Contact Centre, PO Box 544, Rotherham, S60 1BY. Tel: 03708 506 506. Email: enquiries@environment-agency.gov.uk



● Timeline

1. Engagement events with residents to explain details of the scheme – Winter 2016/17
2. Scoping and Full Property Surveys (454 in total) - Spring/Summer 2017
3. Confirm which are suitable for PFR (46 properties are not)
4. Complete pilot scheme of 28 properties (phase 1A) - Dec 2017
5. Flood Exercise for Phase 1A - Spring 2018
6. Commence Phase 1B, detailed design and installation of 256 properties - Winter/Spring 2019
7. Estimate completion of 1B – late Autumn 2019
8. Flood Exercise for 1B – late Autumn 2019



● The Challenges

1. Residents decide not to participate
2. General engagement
3. Listed Buildings





The Flood Warning System



FLOOD ALERT

FLOODING IS POSSIBLE. BE PREPARED.



Flood Alert:

Flooding of low lying land and roads

No property flooding expected.

It encourages people to be vigilant and pay attention to weather forecasts.

It may develop into a warning.

The Flood Warning System



FLOOD WARNING

FLOODING IS EXPECTED. IMMEDIATE ACTION REQUIRED.



Flood Warning:

Flooding of properties is expected

Take immediate action

Deploy flood barriers, move furniture upstairs, get out of your property to safety.

The Flood Warning System



**SEVERE FLOOD
WARNING**

SEVERE FLOODING. DANGER TO LIFE.



Severe Flood Warning:

The flooding has started but is now presenting a high risk to life.

Evacuation is required if feasible and not already undertaken



Any Questions?